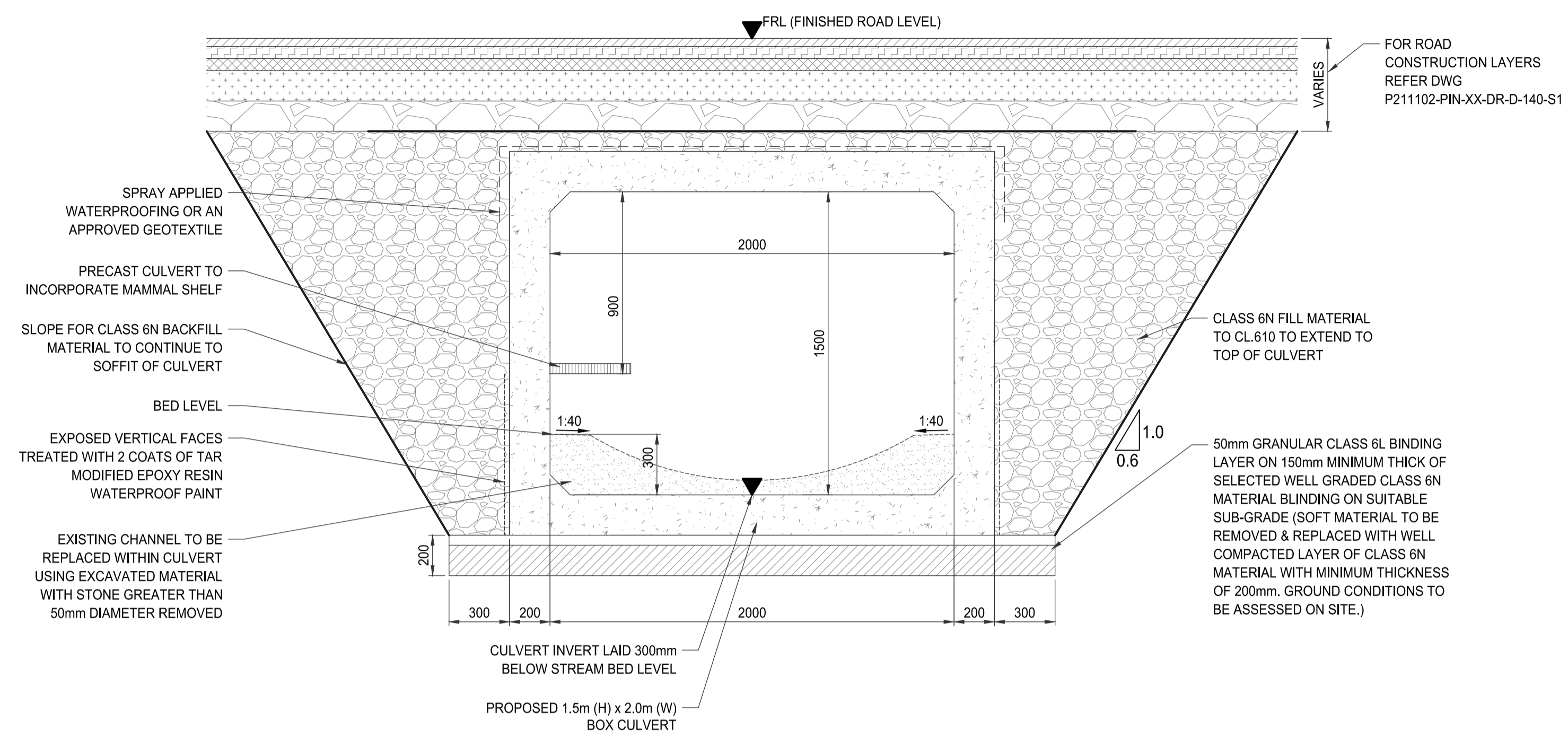
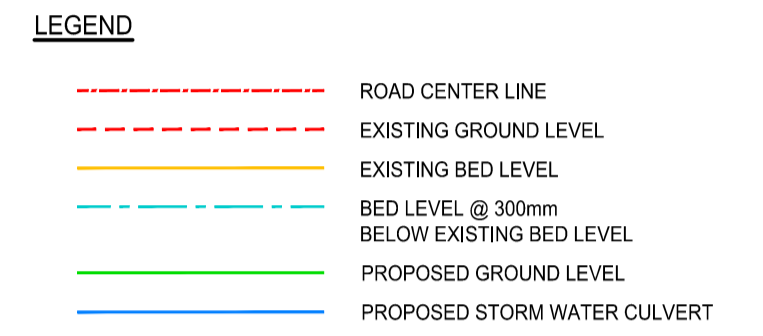


BOX CULVERT 06 LAYOUT
CHAINAGE 0+632
SCALE 1:250

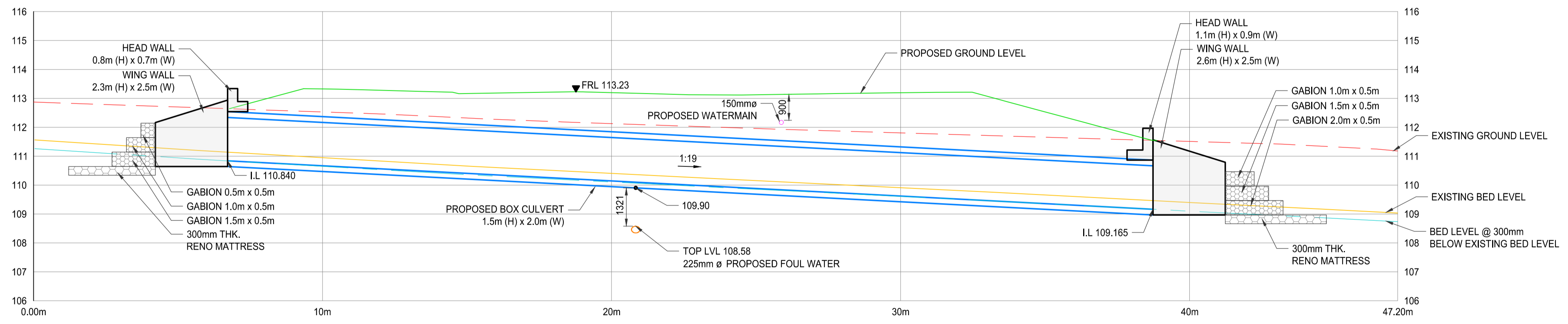
DESIGN NOTE
SECTION 50 APPLICATION:
A SECTION 50 DESIGN APPLICATION SHALL BE UNDERTAKEN POST PLANNING APPROVAL.

DESIGN NOTE
EXISTING BED LEVEL:
LEVEL INFORMATION TAKEN FROM LAND SURVEYS TOPOGRAPHICAL SURVEY DRAWING D1728F2D DATED 04/10/06. ALL INVERT LEVELS ARE TO BE CONFIRMED ONSITE WITH THE ENGINEER PRIOR TO COMMENCING THE WORKS.

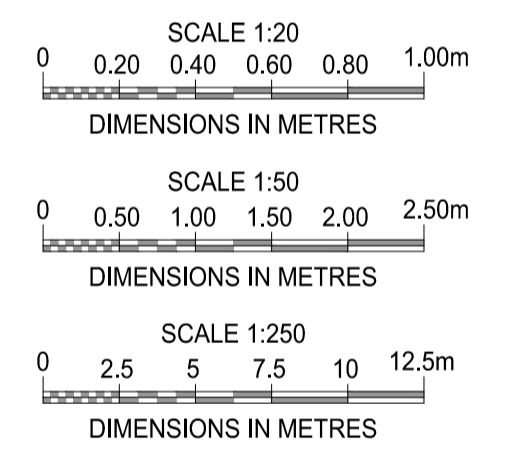
- GENERAL NOTES**
- DO NOT SCALE THIS DRAWING. WORK ONLY TO FIGURED DIMENSIONS.
 - FOR ALL RELEVANT NOTES, REFER TO STRUCTURAL AND CIVIL ENGINEERING PERFORMANCE SPECIFICATION.
 - ANY DISCREPANCIES ARE TO BE REPORTED TO PINNACLE CONSULTING ENGINEERS IMMEDIATELY.
 - THIS DRAWING IS TO BE READ IN CONJUNCTION WITH ALL OTHER RELEVANT ENGINEERS, ARCHITECTS AND SUB-CONTRACTORS DRAWINGS AND DETAILS.
 - THIS DRAWING IS TO BE PRINTED IN COLOUR.
 - THIS DRAWING IS NOT TO BE USED FOR CONSTRUCTION PURPOSES UNLESS EXPRESSLY STATED.
 - EXISTING SITE AND LEVEL INFORMATION TAKEN FROM LAND SURVEYS TOPOGRAPHICAL SURVEY DRAWING D1728F2D DATED 04/10/06.
 - THIS DRAWING HAS BEEN PREPARED USING THE PROPOSED SITE LAYOUT FROM DAVEY + SMITH ARCHITECTS DRAWING IP00 DATED 16/08/24.



TYPICAL SECTION THROUGH CULVERT
SCALE 1:20



BOX CULVERT 06 CHAINAGE 0+632 - LONGSECTION
SCALE: H 1:100, V 1:100. DATUM: 106.000



P01 ISSUED FOR PLANNING MJ JB 02/09/24

REV	DESCRIPTION	BY	CHK/APP	DATE

CLIENT
CAPAMI LTD

PROJECT
OLDCOURT LRD

DRAWING TITLE
STORM WATER CULVERT 06 DETAILS

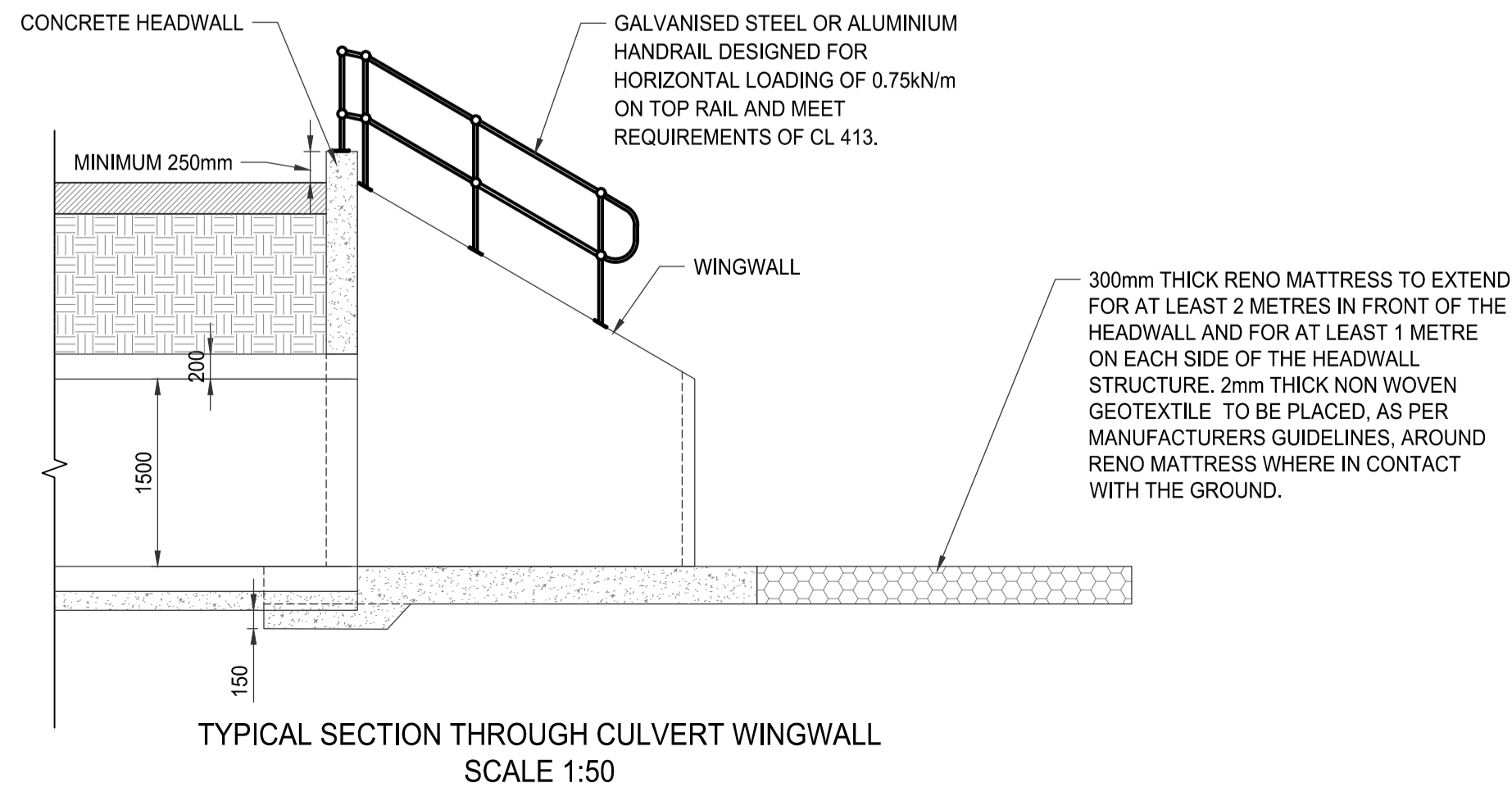
PINNACLE CONSULTING ENGINEERS

GROSVENOR COURT,
67A PATRICK STREET,
DUN LAOGHAIRE,
COUNTY DUBLIN,
IRELAND, A96 W3Y7
NORWICH ■ WELWYN GARDEN CITY ■ LONDON ■ THE HAGUE ■ FRANKFURT
TELEPHONE: +353 1 2311041

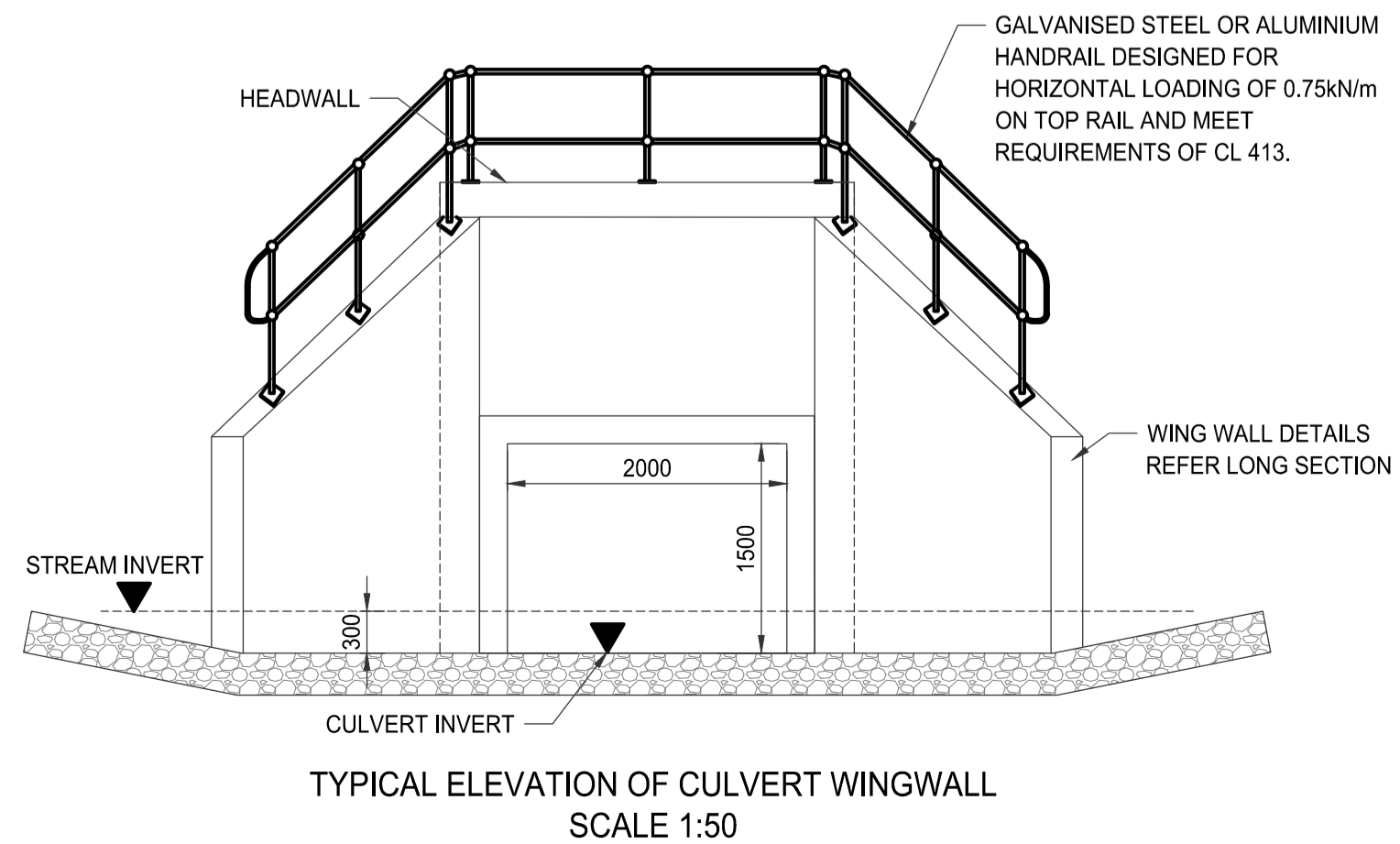
DRAWING STATUS
PLANNING

SCALE @ A1	DATE	DRAWN BY	CHECKED	APPROVED
AS SHOWN	2024/09/02	MJ	JB	SOR

DRG NO. P211102-PIN-XX-DR-C-01006-S2 REV. P01
PIN REF: P211102



TYPICAL SECTION THROUGH CULVERT WINGWALL
SCALE 1:50



TYPICAL ELEVATION OF CULVERT WINGWALL
SCALE 1:50